


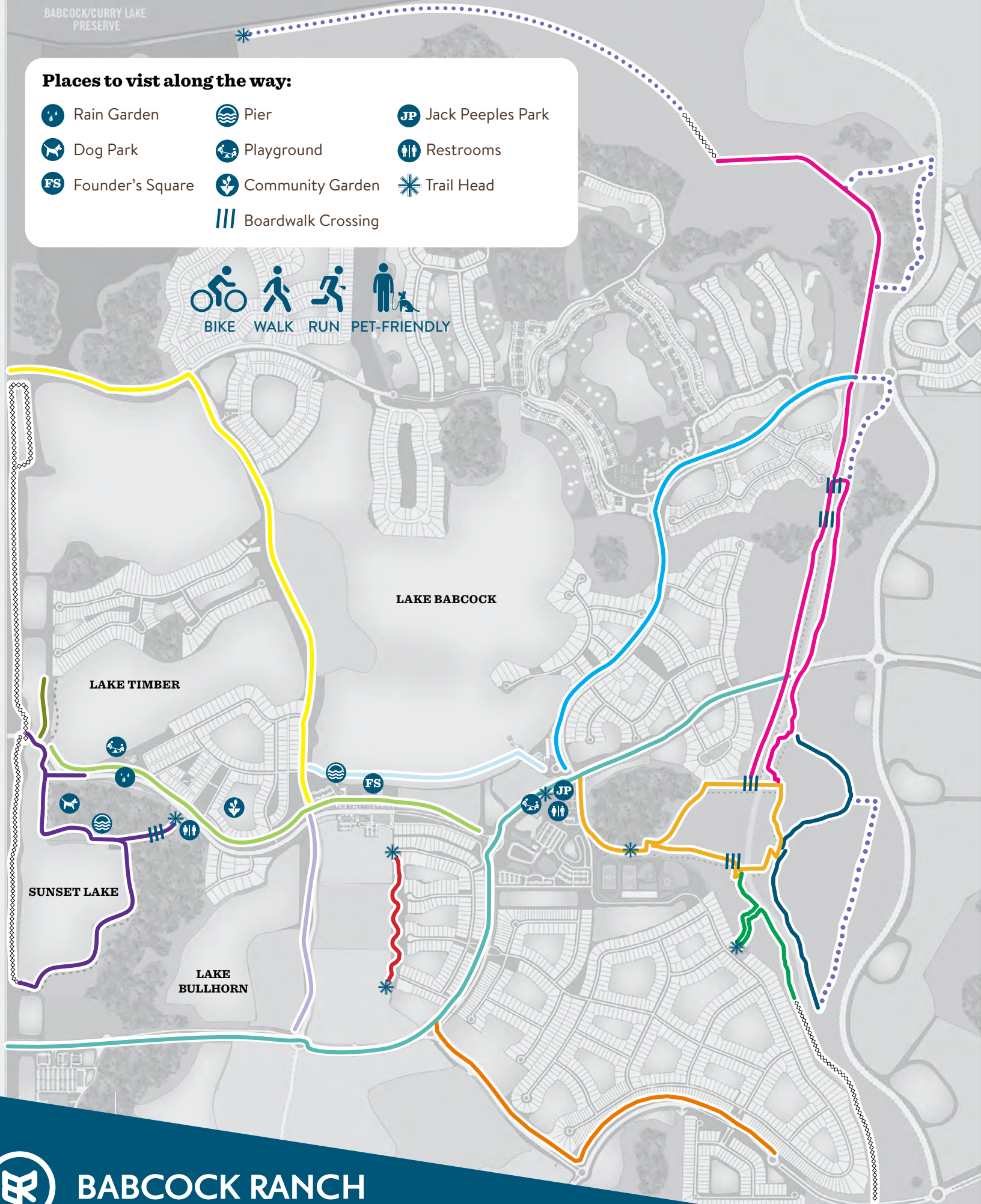


Places to visit along the way:










-  Rain Garden
-  Dog Park
-  Founder's Square
-  Pier
-  Playground
-  Community Garden
-  Boardwalk Crossing
-  Jack Peeples Park
-  Restrooms
-  Trail Head



HIT THE TRAILS

CHOOSE YOUR TERRAIN

CONCRETE PATH

-  Curry Preserve Drive 1.6 miles
-  Lake Babcock Drive 1.2 miles
-  Cypress Parkway 1.8 miles
-  Bluebird Trail 1.3 miles
-  Telegraph Park .5 miles
-  Founder's Walkway .5 miles
-  Muhly Grass Road 1.0 mile
-  Trail's Edge Connection .3 miles
-  Bullhorn Park .5 miles

SHELL PATH

-  Dick Cuda Trail 2.0 miles

NATURAL PATH

-  Chain of Lakes Trail 1.9 miles

BILL HAMMOND TRAILS

-  Curry Canal Trail 2.2 miles
-  Palmetto Path .8 miles
-  Wetland Loop 1.3 miles

-  Future Trails
-  Trails Under Construction

DID YOU KNOW?

50% OF THE LAND (9,000 ACRES)



DEDICATED TO NATURAL GREENWAYS, PARKS & LAKES